

PRIME COMMERCIAL LOTS

NWC US HWY 30 & DUGAN ROAD
SUGAR GROVE, IL 60554

Neil Johnson
Managing Director/Broker
O: 630.938.4950
neil.johnson@svn.com

2.38 ac

1.98 ac

1.98 ac

Airpark Dr

Dugan Rd

Disclaimer

The material contained in this Offering Brochure is furnished solely for the purpose of considering the purchase of the property within and is not to be used for any other purpose. This information should not, under any circumstances, be photocopied or disclosed to any third party without the written consent of the SVN® Advisor or Property Owner, or used for any purpose whatsoever other than to evaluate the possible purchase of the Property.

The only party authorized to represent the Owner in connection with the sale of the Property is the SVN Advisor listed in this proposal, and no other person is authorized by the Owner to provide any information or to make any representations other than contained in this Offering Brochure. If the person receiving these materials does not choose to pursue a purchase of the Property, this Offering Brochure must be returned to the SVN Advisor.

Neither the SVN Advisor nor the Owner make any representation or warranty, express or implied, as to the accuracy or completeness of the information contained herein, and nothing contained herein is or shall be relied upon as a promise or representation as to the future representation of the Property. This Offering Brochure may include certain statements and estimates with respect to the Property. These Assumptions may or may not be proven to be correct, and there can be no assurance that such estimates will be achieved. Further, the SVN Advisor and the Owner disclaim any and all liability for representations or warranties, expressed or implied, contained in or omitted from this Offering Brochure, or any other written or oral communication transmitted or made available to the recipient. The recipient shall be entitled to rely solely on those representations and warranties that may be made to it in any final, fully executed and delivered Real Estate Purchase Agreement between it and Owner.

The information contained herein is subject to change without notice and the recipient of these materials shall not look to Owner or the SVN Advisor nor any of their officers, employees, representatives, independent contractors or affiliates, for the accuracy or completeness thereof. Recipients of this Offering Brochure are advised and encouraged to conduct their own comprehensive review and analysis of the Property.

This Offering Brochure is a solicitation of interest only and is not an offer to sell the Property. The Owner expressly reserves the right, at its sole discretion, to reject any or all expressions of interest to purchase the Property and expressly reserves the right, at its sole discretion, to terminate negotiations with any entity, for any reason, at any time with or without notice. The Owner shall have no legal commitment or obligation to any entity reviewing the Offering Brochure or making an offer to purchase the Property unless and until the Owner executes and delivers a signed Real Estate Purchase Agreement on terms acceptable to Owner, in Owner's sole discretion. By submitting an offer, a prospective purchaser will be deemed to have acknowledged the foregoing and agreed to release the Owner and the SVN Advisor from any liability with respect thereto.

To the extent Owner or any agent of Owner corresponds with any prospective purchaser, any prospective purchaser should not rely on any such correspondence or statements as binding Owner. Only a fully executed Real Estate Purchase Agreement shall bind the property and each prospective purchaser proceeds at its own risk.

Property Summary



OFFERING SUMMARY

Sale Price: \$4.75-\$6.00/ SF

Lot Size: 1.98-6.34 Acres

Zoning: M1 (+B3 SU)

Market: Chicago - Far West

Submarket: Kane County

Traffic Count (US 30 & Dugan): 12,377

PROPERTY OVERVIEW

Three vacant commercial lots with great frontage on US Hwy 30 and Dugan Rd. Lot sizes range from 1.98 to 2.38 acres. May be combined for up to 6.34 acres. The north side of lots has direct access to Airpark Drive.

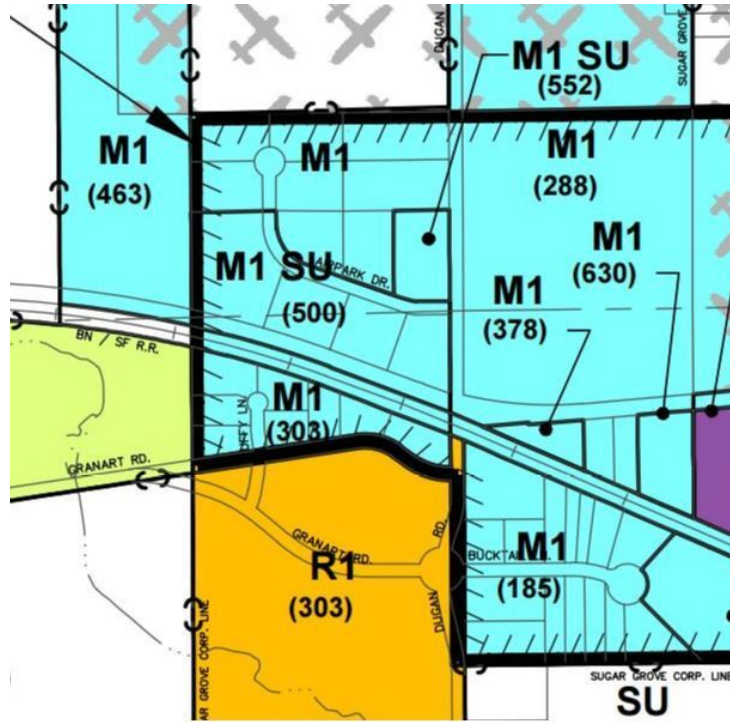
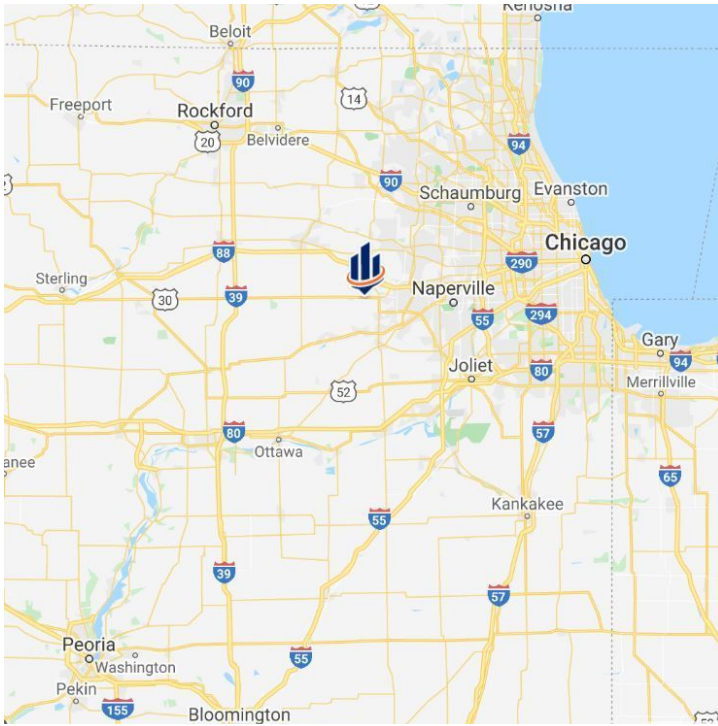
- Lot 1 - 1.98 ac \$6.00/sf = \$ 517,493 - Corner Lot - 2022 Taxes: \$1,023
- Lot 2 - 1.98 ac \$4.75/sf = \$ 409,682 - 2022 Taxes: \$999
- Lot 3 - 2.38 ac \$4.75/sf = \$ 492,445 - 2022 Taxes: \$1,168

- Total: 6.34 ac \$5.14/sf = \$ 1,419,620

The subject property is zoned M1 (Limited Manufacturing) with a Special PUD Provision (SU) use allowing B3 (Regional Business District) uses, including a variety of retail, business services, and designated special uses. These include several recreational uses and senior apartments. This property is in a TIF district.

Note that there will be some restrictions added at the discretion the sellers. These use and architectural guidelines will be defined and added to the association covenants, and will in place prior to closing.

Location & Highlights



LOCATION OVERVIEW

At the northwest corner of US Hwy 30 and Dugan Road. Adjacent to Aero Corporate Park. Just west of the Aurora Municipal Airport, at the western edge of the Chicago metro area. Located 48 miles west of downtown Chicago. 3 miles to Rt 47. Easy access to I-88 east/west tollway and Rt 47. Just 9 miles to downtown Aurora. 30 minute drive to DeKalb, Naperville or St. Charles.

PROPERTY HIGHLIGHTS

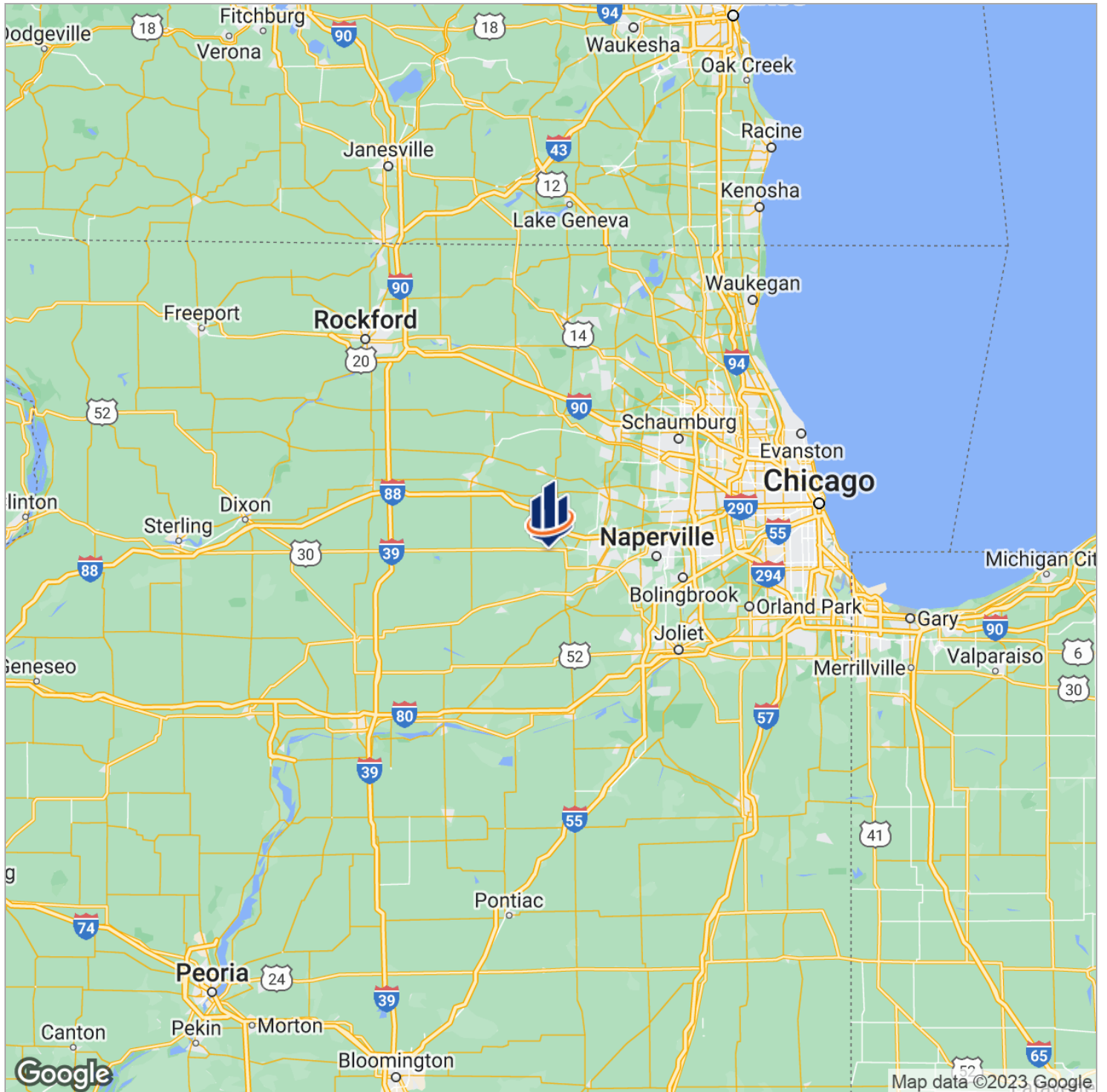
- Three commercial lots.
- From 1.98 to 2.38 acres.
- Combine for up to 6.34 acres.
- Flexible M1 zoning, plus B3 uses.
- The property is in a TIF district.
- Located at NWC of US 30 & Dugan Rd.
- Additional frontage on Airpark Dr.
- Just west of Aurora Municipal Airport.

Land Lots

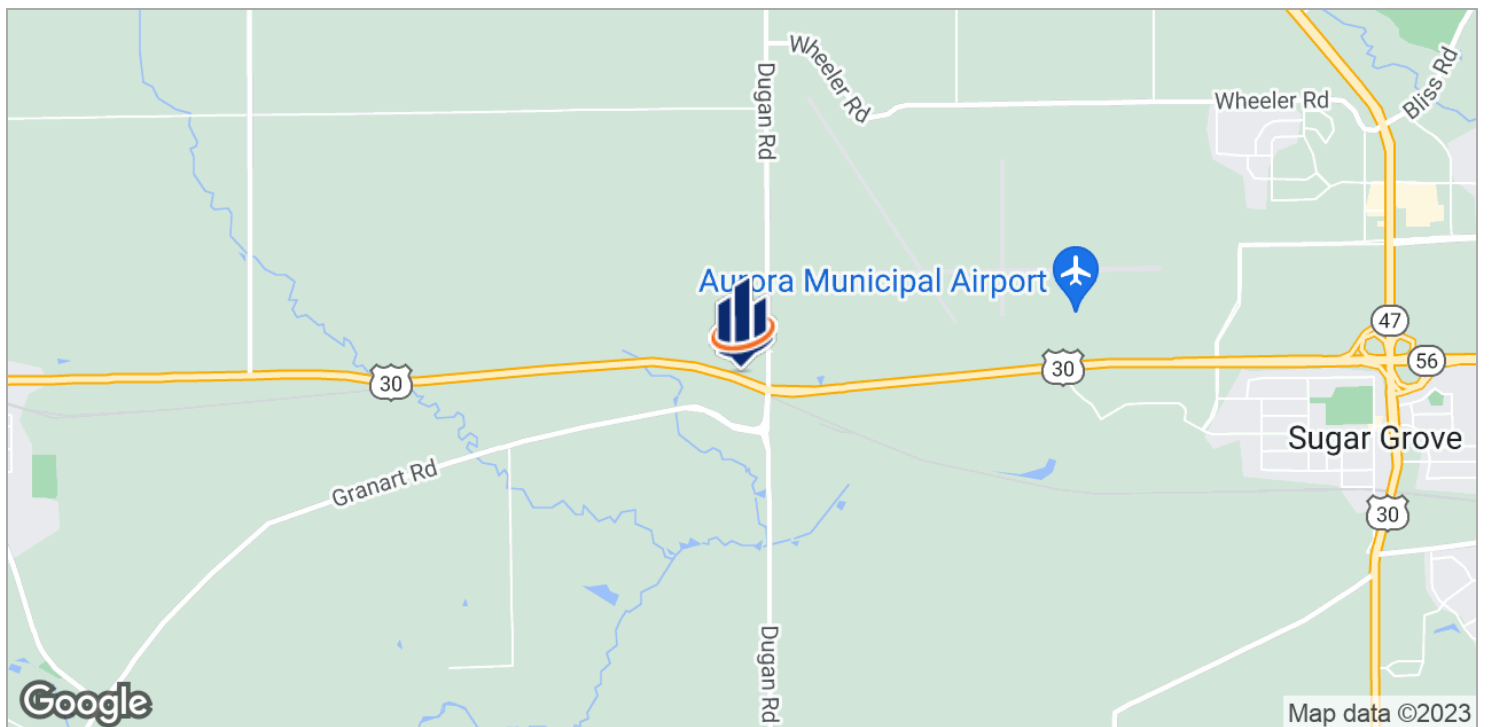
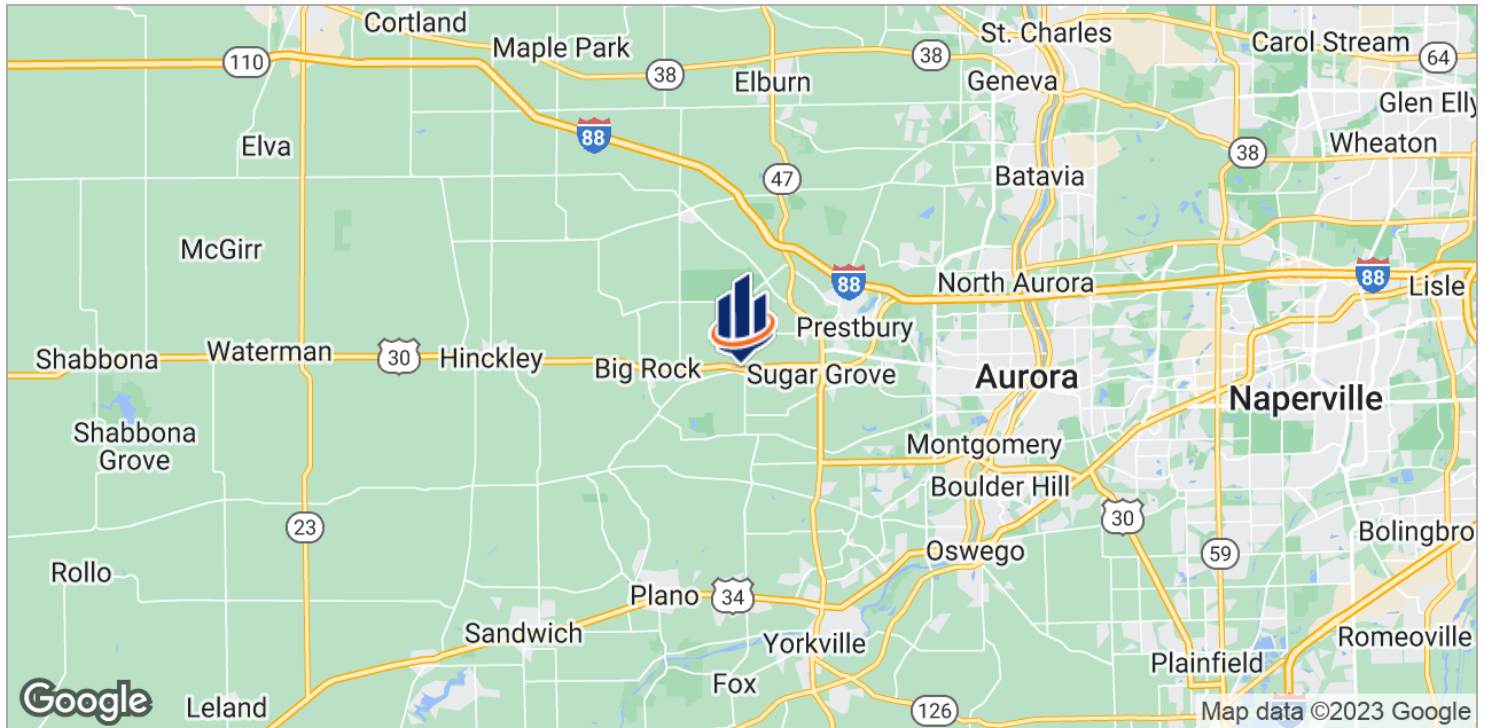


LOT #	SIZE (AC)	PRICE/ACRE	SALE PRICE	STATUS	DESCRIPTION
1	1.98	\$261,360	\$517,493	Available	\$6.00/SF. Corner lot at US Hwy 30 & Dugan Road. May combine with lot 2 or both lots 2 & 3. 2022 Taxes: \$1,023
2	1.98	\$206,910	\$409,682	Available	\$4.75/SF. May combine with lot 1 and/or lot 3. 2022 Taxes: \$999
3	2.38	\$206,909	\$492,445	Available	\$4.75/SF. May combine with lot 2 or both lots 1 & 2. 2022 Taxes: \$1,168

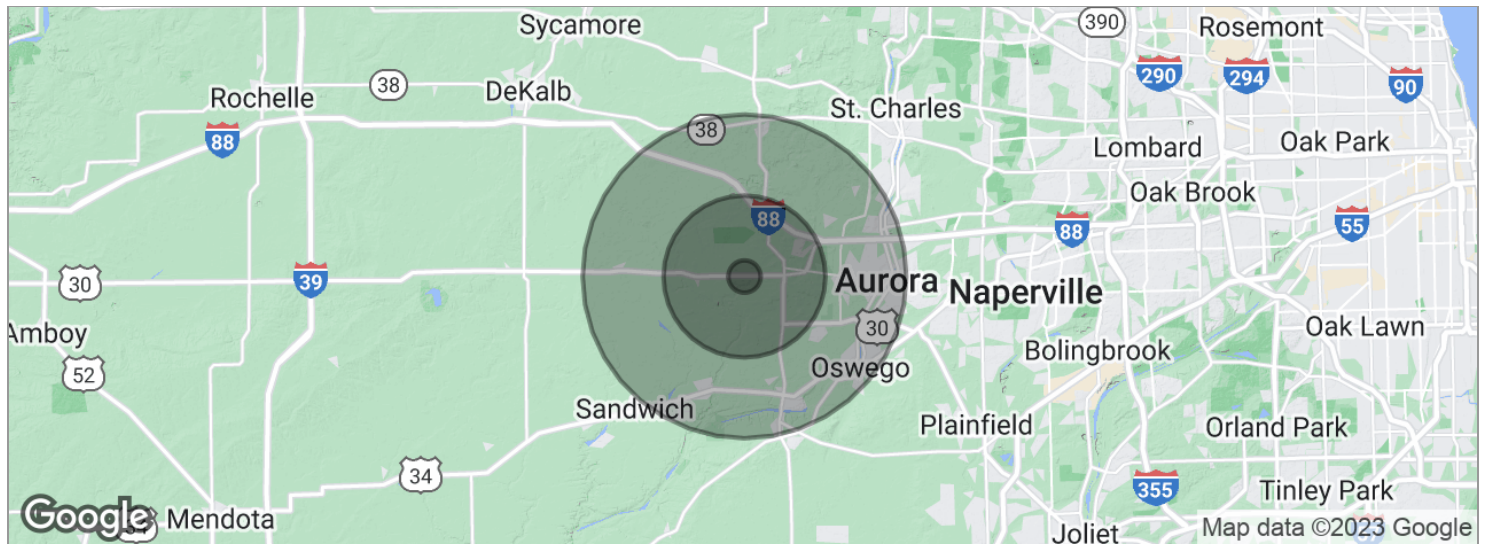
Regional Map



Location Maps



Demographics Map



POPULATION	1 MILE	5 MILES	10 MILES
Total population	881	24,786	139,393
Median age	38.2	36.3	34.9
Median age [Male]	36.7	35.3	34.2
Median age [Female]	39.9	37.4	35.8
HOUSEHOLDS & INCOME	1 MILE	5 MILES	10 MILES
Total households	292	8,242	47,834
# of persons per HH	3.0	3.0	2.9
Average HH income	\$111,114	\$104,932	\$91,272
Average house value	\$391,647	\$336,395	\$283,202

* Demographic data derived from 2020 ACS - US Census