





























# TOWNSHIP OF HOLMDEL

## Monmouth County, New Jersey

### ZONING MAP

	<b>R 4</b>	RESIDENTIAL & AGRICULTURE		<b>O 30</b>	OFFICE
	<b>R 4H</b>	HAMLET CONSERVATION		<b>B 1</b>	NEIGHBORHOOD (VILLAGE) BUSINESS
	<b>R 4R</b>	RURAL CONSERVATION		<b>B 2</b>	NEIGHBOHOOD BUSINESS
	<b>R 40A</b>	RESIDENTIAL & AGRICULTURE		<b>C I</b>	COMMERCIAL/INDUSTRIAL
	<b>R 40A(2)</b>	RESIDENTIAL & AGRICULTURE		<b>LIH</b>	LOW IMPACT HIGHWAY
	<b>R 40B</b>	RESIDENTIAL & AGRICULTURE		<b>LIH-PUD</b>	REDEVELOPMENT DISTRICT
	<b>R 30</b>	RESIDENTIAL		<b>OL 1</b>	OFFICE LABORATORY
	<b>R 30SC(1)</b>	RESIDENTIAL OVERLAY		<b>OL 2</b>	OFFICE LABORATORY
	<b>R 30SC</b>	RESIDENTIAL & SENIOR CITIZEN		<b>OL 3</b>	OFFICE LABORATORY
	<b>R 11</b>	RESIDENTIAL		<b>RL 40</b>	RESEARCH LABORATORY
	<b>R 15</b>	RESIDENTIAL		<b>M</b>	MEDICAL
	<b>R MH</b>	RESIDENTIAL & MOBILE HOME		<b>P</b>	PUBLIC LANDS
	<b>R TH</b>	SINGLE FAMILY & TOWNHOUSE			
	<b>R TH(1)</b>	RENTAL OVERLAY			
	<b>RO 3</b>	RETAIL OFFICE			
	<b>TMHO-3</b>	TRANSITIONAL MIXED HIGHWAY ORIENTED			

Adopted by

Holmdel Township Committee

March 1, 2007

Ordinance No. 2007-02

